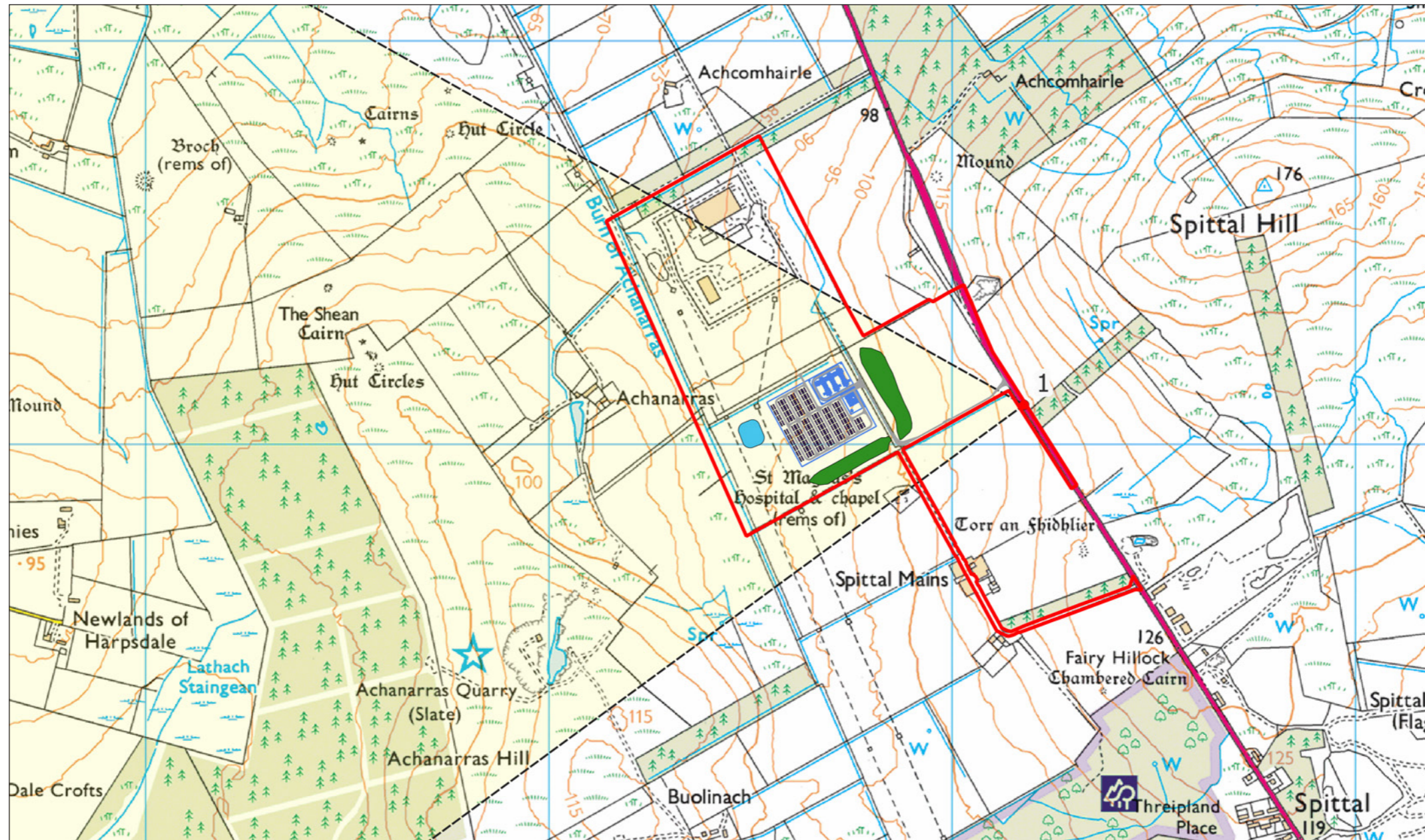


Viewpoint 1 - A9, North



Contains Ordnance Survey data © Crown copyright and database right 2024

Grid Reference: 316178E, 955099N

AOD: 116.61m

This viewpoint is located on a roadside verge of the A9 adjacent to a linear block of forestry. Parking is available in Spittal or at Spittal Mains.



Existing View

Viewpoint 1: A9, North

Easting: 316178 Northing: 955099

View Direction: 266.5°


Horizontal Field of View: 65.5°

Camera Height: 1.5m

Date: 22/08/2024

Time: 08:19

The images contained on this page and the following page are not representative of scale and distance from the actual viewpoint and show the development in its wider landscape context only.



Photowire
Viewpoint 1: A9, North Easting: 316178 Northing: 955099 View Direction: 266.5° Horizontal Field of View: 65.5° Camera Height: 1.5m Date: 22/08/2024 Time: 08:19

The images contained on this page and the following page are not representative of scale and distance from the actual viewpoint and show the development in its wider landscape context only.



Photomontage Year 1

Viewpoint 1: A9, North

Easting: 316178 Northing: 955099

View Direction: 266.5°

Horizontal Field of View: 65.5°

Camera Height: 1.5m

Date: 22/08/2024

Time: 08:19

The images contained on this page and the following page are not representative of scale and distance from the actual viewpoint and show the development in its wider landscape context only.



Photomontage Year 10

Viewpoint 1: A9, North

Easting: 316178 Northing: 955099

View Direction: 266.5°

Horizontal Field of View: 65.5°

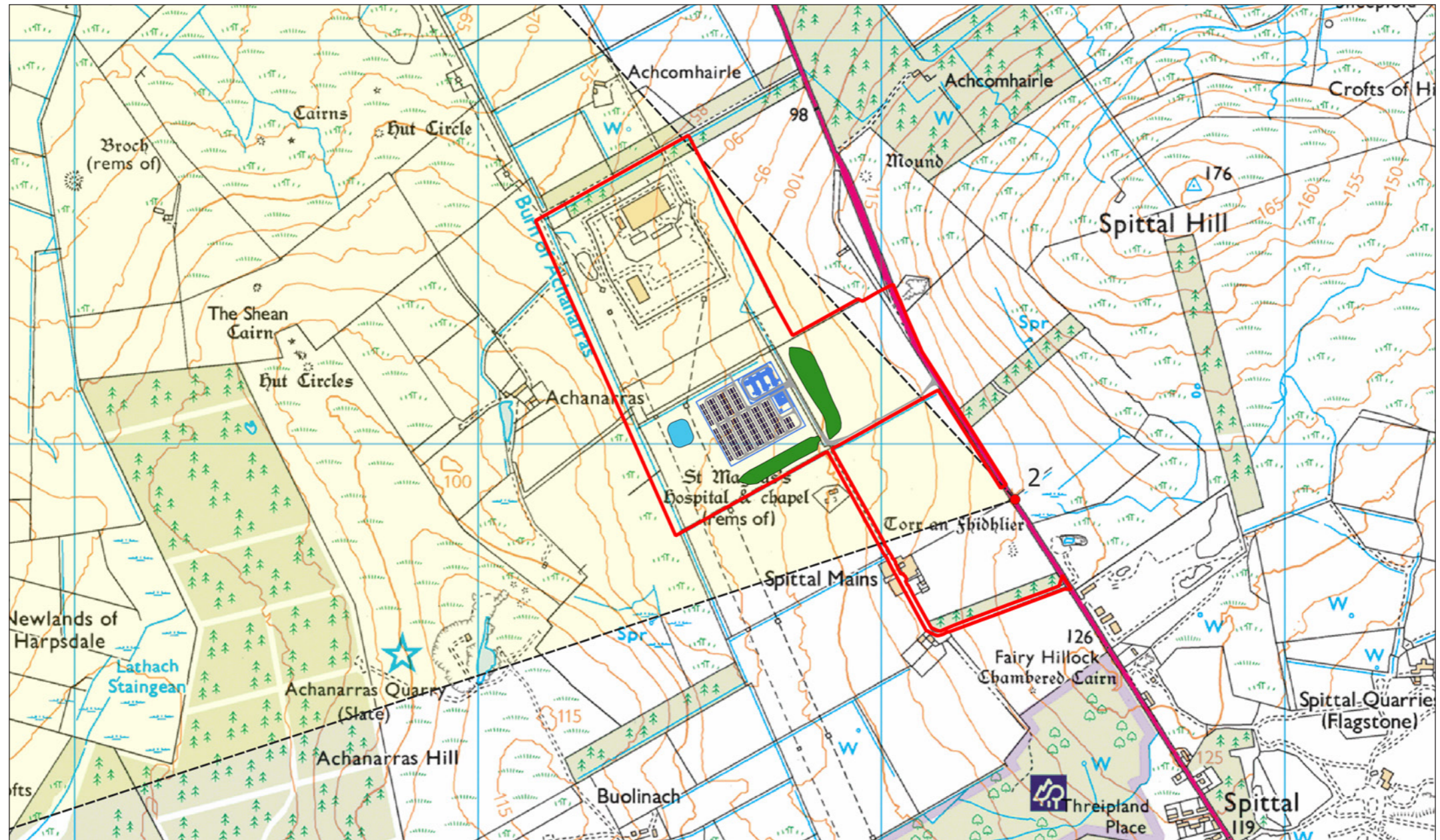
Camera Height: 1.5m

Date: 22/08/2024

Time: 08:19

The images contained on this page and the following page are not representative of scale and distance from the actual viewpoint and show the development in its wider landscape context only.

Viewpoint 2 - A9, South



Grid Reference: 316331E, 954863N

AOD: 122.5m

This viewpoint is located on a roadside verge of the A9 near road signage. Parking is available in Spittal or at Spittal Mains.



Existing View

Viewpoint 2: A9, South

Easting: 316331 Northing: 954863

View Direction: 284.6°

Horizontal Field of View: 65.5°

Camera Height: 1.5m

Date: 22/08/2024

Time: 09:23

The images contained on this page and the following page are not representative of scale and distance from the actual viewpoint and show the development in its wider landscape context only.



Photowire
Viewpoint 2: A9, South Easting: 316331 Northing: 954863 View Direction: 284.6° Horizontal Field of View: 65.5° Camera Height: 1.5m Date: 22/08/2024 Time: 09:23

The images contained on this page and the following page are not representative of scale and distance from the actual viewpoint and show the development in its wider landscape context only.



Photomontage Year 1

Viewpoint 2: A9, South	Easting: 316331 Northing: 954863	View Direction: 284.6°	Horizontal Field of View: 65.5°	Camera Height: 1.5m	Date: 22/08/2024	Time: 09:23
-------------------------------	----------------------------------	------------------------	---------------------------------	---------------------	------------------	-------------

The images contained on this page and the following page are not representative of scale and distance from the actual viewpoint and show the development in its wider landscape context only.



Photomontage Year 10

Viewpoint 2: A9, South

Easting: 316331 Northing: 954863

View Direction: 284.6°

Horizontal Field of View: 65.5°

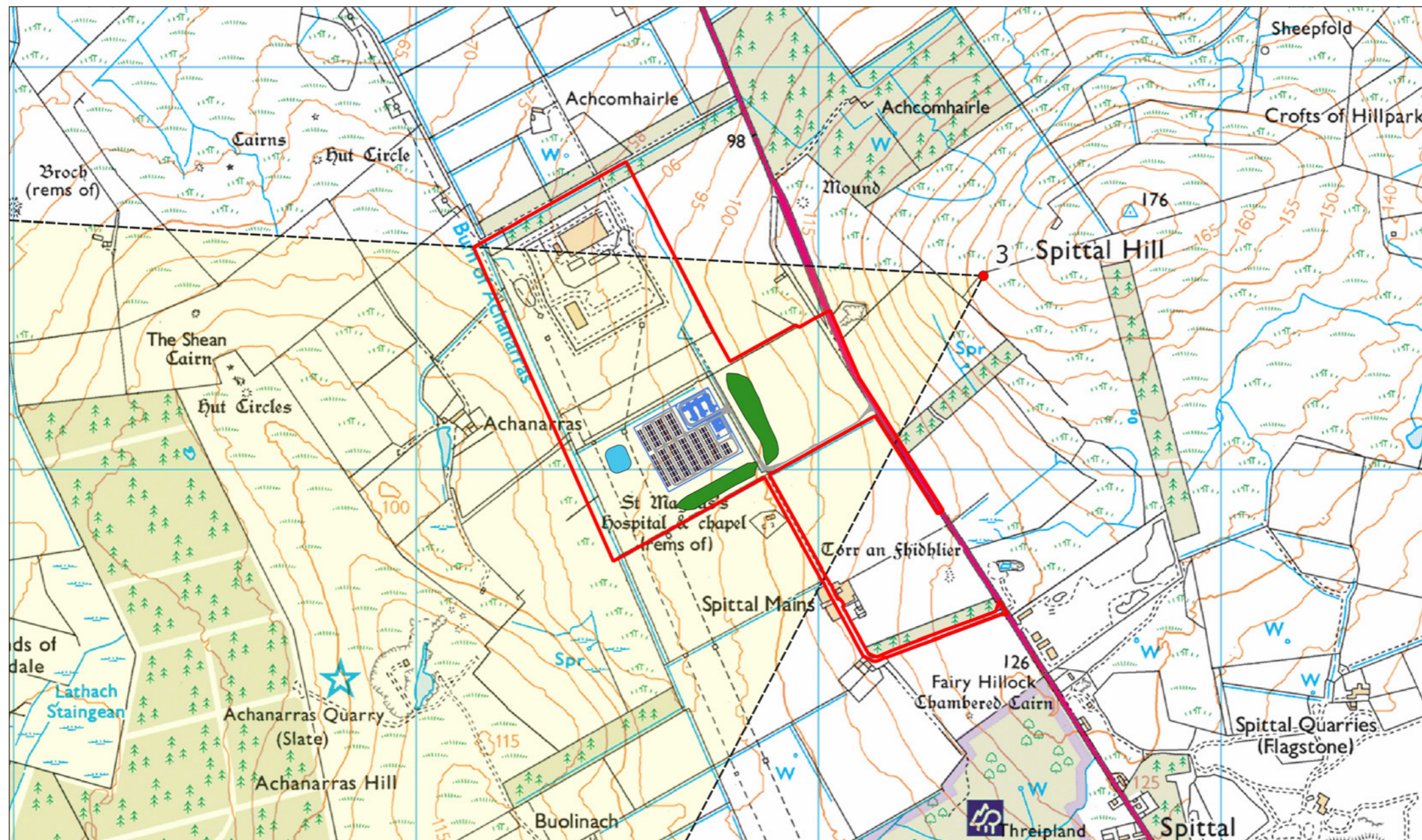
Camera Height: 1.5m

Date: 22/08/2024

Time: 09:23

The images contained on this page and the following page are not representative of scale and distance from the actual viewpoint and show the development in its wider landscape context only.

Viewpoint 3 - Approach to Spittal Hill



Contains Ordnance Survey data © Crown copyright and database right 2024

Grid Reference: 316409E, 955483N

AOD: 157.5m

This viewpoint is located part of the way up the slope of Spittal Hill. Access can be gained following existing field boundaries and gates.



Existing View

Viewpoint 3: Approach to Spittal Hill

Easting: 316409 Northing: 955483

View Direction: 240.5°


Horizontal Field of View: 65.5°

Camera Height: 1.5m

Date: 22/08/2024

Time: 09:06

The images contained on this page and the following page are not representative of scale and distance from the actual viewpoint and show the development in its wider landscape context only.



Photowire

Viewpoint 3: Approach to Spittal Hill	Easting: 316409 Northing: 955483	View Direction: 240.5°	Horizontal Field of View: 65.5°	Camera Height: 1.5m	Date: 22/08/2024	Time: 09:06
--	----------------------------------	------------------------	---------------------------------	---------------------	------------------	-------------

The images contained on this page and the following page are not representative of scale and distance from the actual viewpoint and show the development in its wider landscape context only.



Photomontage Year 1

Viewpoint 3: Approach to Spittal Hill

Easting: 316409 Northing: 955483

View Direction: 240.5°

Horizontal Field of View: 65.5°

Camera Height: 1.5m

Date: 22/08/2024

Time: 09:06

The images contained on this page and the following page are not representative of scale and distance from the actual viewpoint and show the development in its wider landscape context only.



Photomontage Year 10

Viewpoint 3: Approach to Spittal Hill

Easting: 316409 Northing: 955483

View Direction: 240.5°

Horizontal Field of View: 65.5°

Camera Height: 1.5m

Date: 22/08/2024

Time: 09:06

The images contained on this page and the following page are not representative of scale and distance from the actual viewpoint and show the development in its wider landscape context only.